

# Future 50 Bike/Ped/Transit Project Elements







-  G/H Street Pedestrian Crossing & G St Realignment/Sidewalk Connectivity
-  Sidewalks on north side from Holman to Walmart/Milk Run
-  Shared-use path on west side of Holman Ave from Hwy 50 to Monarch Spur Trail and connection to CR 110
-  Island median for Gateway within Hwy 50 west of Holman Ave
-  Hard-surfacing of Striker Trail
-  Proposed Chaffee Shuttle Bus Stop Shelters/Signage

Exhibit B

SRTS #6

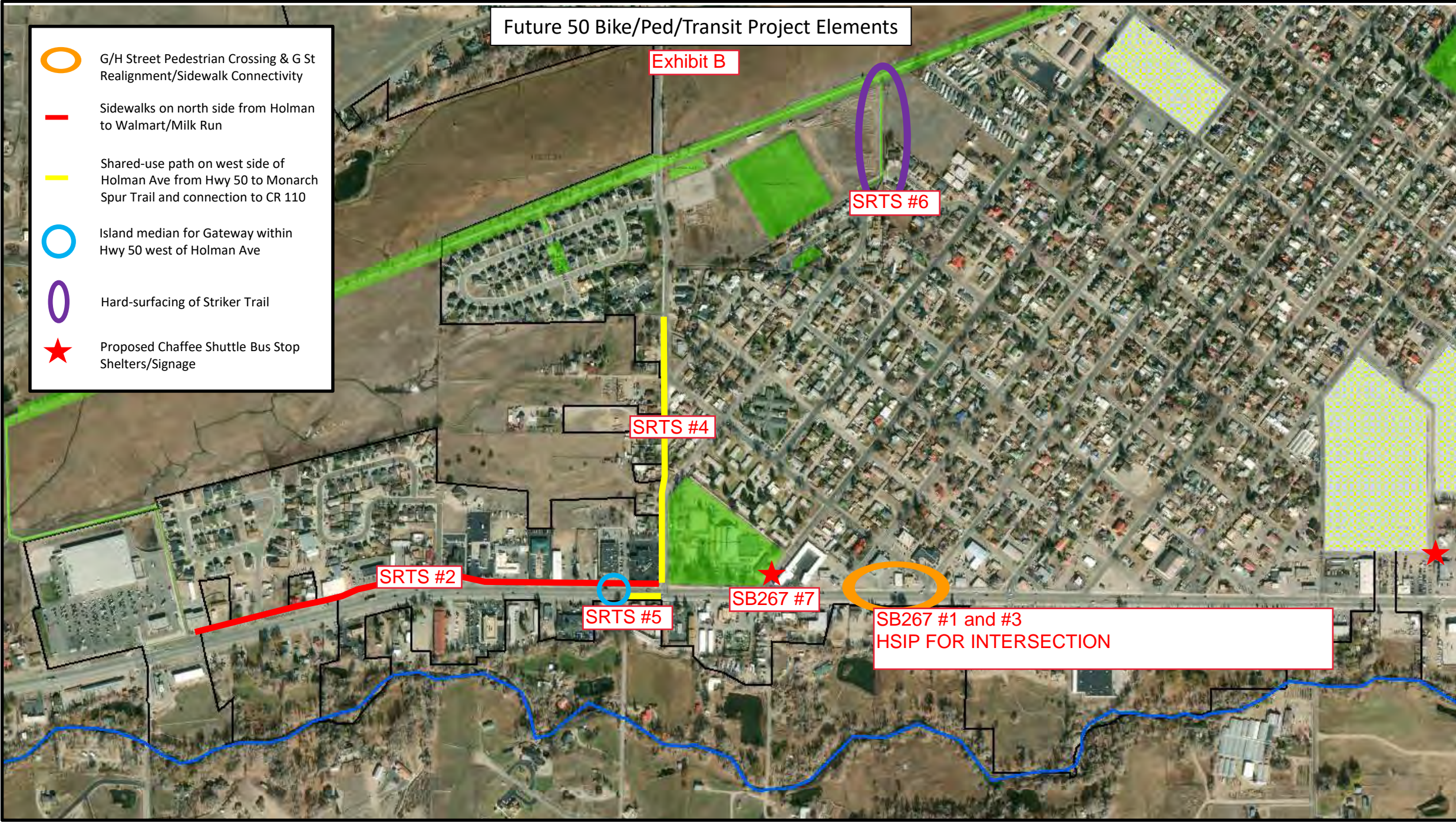
SRTS #4

SRTS #2

SRTS #5

SB267 #7

SB267 #1 and #3  
HSIP FOR INTERSECTION







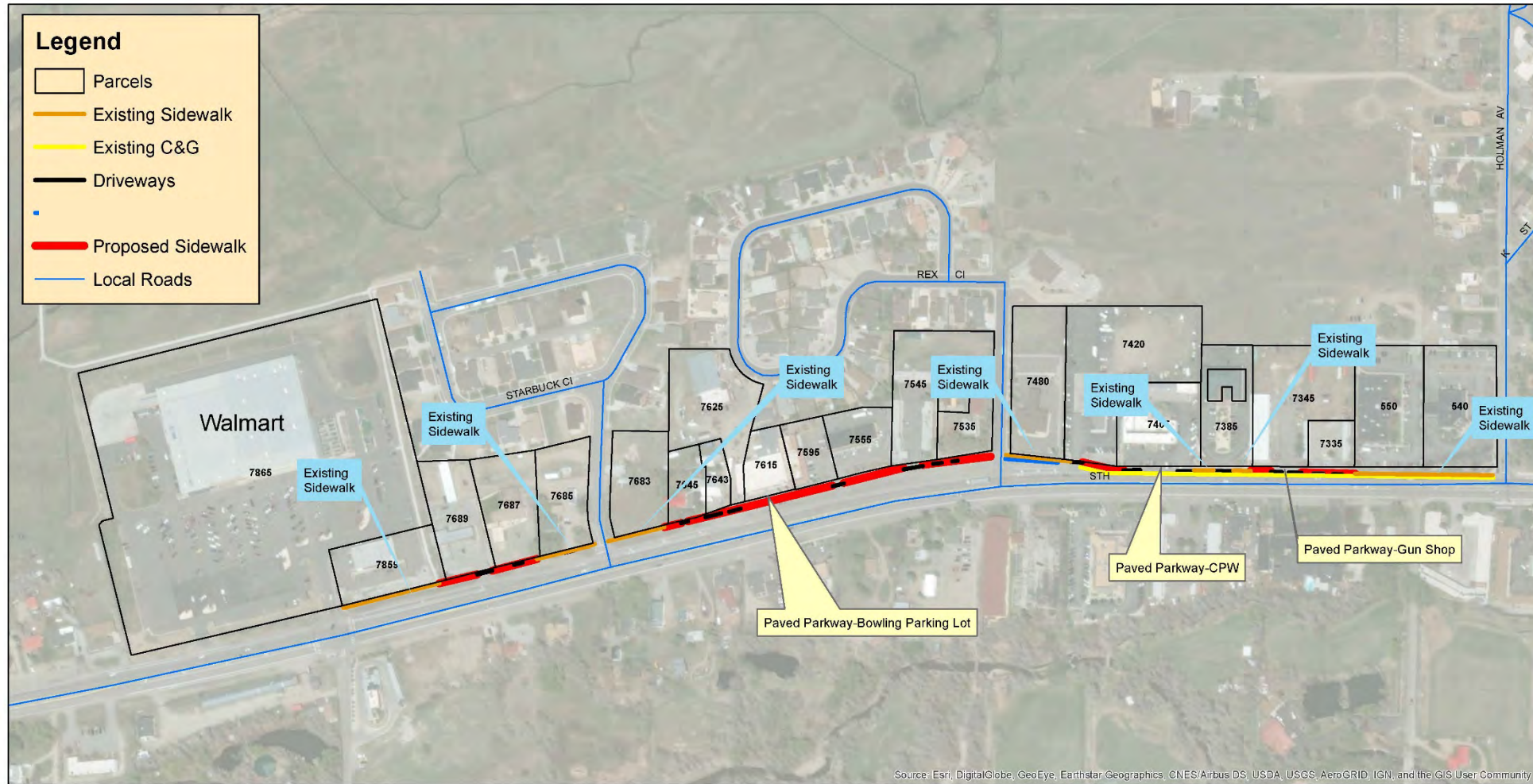
# Task 1: Highway 50 Protected Pedestrian Crossing Near G and H Streets (Concept Plan)



## Task 2: Complete Sidewalks from Holman Ave to Walmart on North Side of Highway 50 (Existing Conditions)



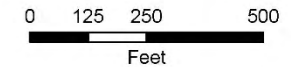
# Task 2: Complete Sidewalks from Holman Ave to Walmart on North Side of Hwy 50 (Concept Plan)




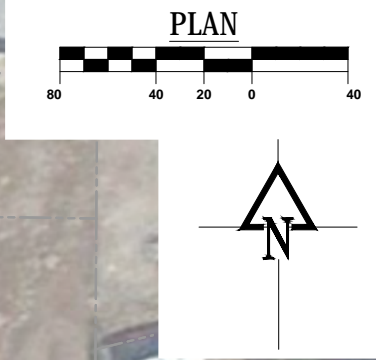
## HWY 50 Parcels/Sidewalk Needs



Date: 12/31/2018



**Task 2: Complete Sidewalks from Holman Ave to Walmart on North Side of Hwy 50 (Concept Plan)**



CALL 811  
TWO WORKING DAYS  
BEFORE YOU DIG

**811**  
Know what's below.  
Call before you dig.

REVISIONS:

**CITY OF SALIDA**  
**#2 - SW FROM MILK RUN TRAIL TO HOLMAN**

Short Elliott  
Hendrickson, Inc.  
994 Main Avenue, Unit C  
Durango, Colorado 81301  
Phone: (970) 385-4546  
Fax: (970) 385-4502



Drawn: AM  
Drafted: AM  
Checked: JH

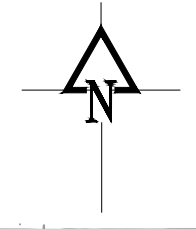
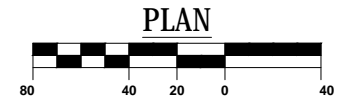
Date of Submittal  
11/27/2019

1 OF 3

**EX-2**

CONCEPTUAL

**Task 2: Complete Sidewalks from Holman Ave to Walmart on North Side of Hwy 50 (Concept Plan)**



CALL 811  
TWO WORKING DAYS  
BEFORE YOU DIG

REVISIONS:

**CITY OF SALIDA**  
**#2 - SW FROM MILK RUN TRAIL TO HOLMAN**

Short Elliott  
Hendrickson, Inc.  
994 Main Avenue, Unit C  
Durango, Colorado 81301  
Phone: (970) 385-4546  
Fax: (970) 385-4502



Drawn: AM  
Drafted: AM  
Checked: JH

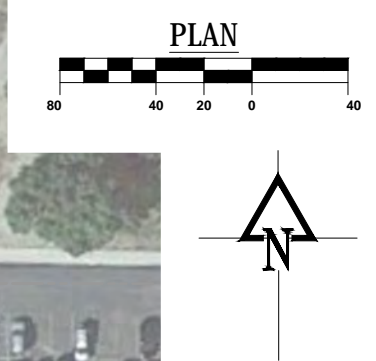
Date of Submittal  
11/27/2019

2 OF 3

**EX-2**

CONCEPTUAL

**Task 2: Complete Sidewalks from Holman Ave to Walmart on North Side of Hwy 50 (Concept Plan)**



CALL 811  
TWO WORKING DAYS  
BEFORE YOU DIG

REVISIONS:

**CITY OF SALIDA**  
**#2 - SW FROM MILK RUN TRAIL TO HOLMAN**

Short Elliott  
Hendrickson, Inc.  
994 Main Avenue, Unit C  
Durango, Colorado 81301  
Phone: (970) 385-4546  
Fax: (970) 385-4502

Drawn: AM  
Drafted: AM  
Checked: JH

Date of Submittal  
11/27/2019

3 OF 3

**EX-2**

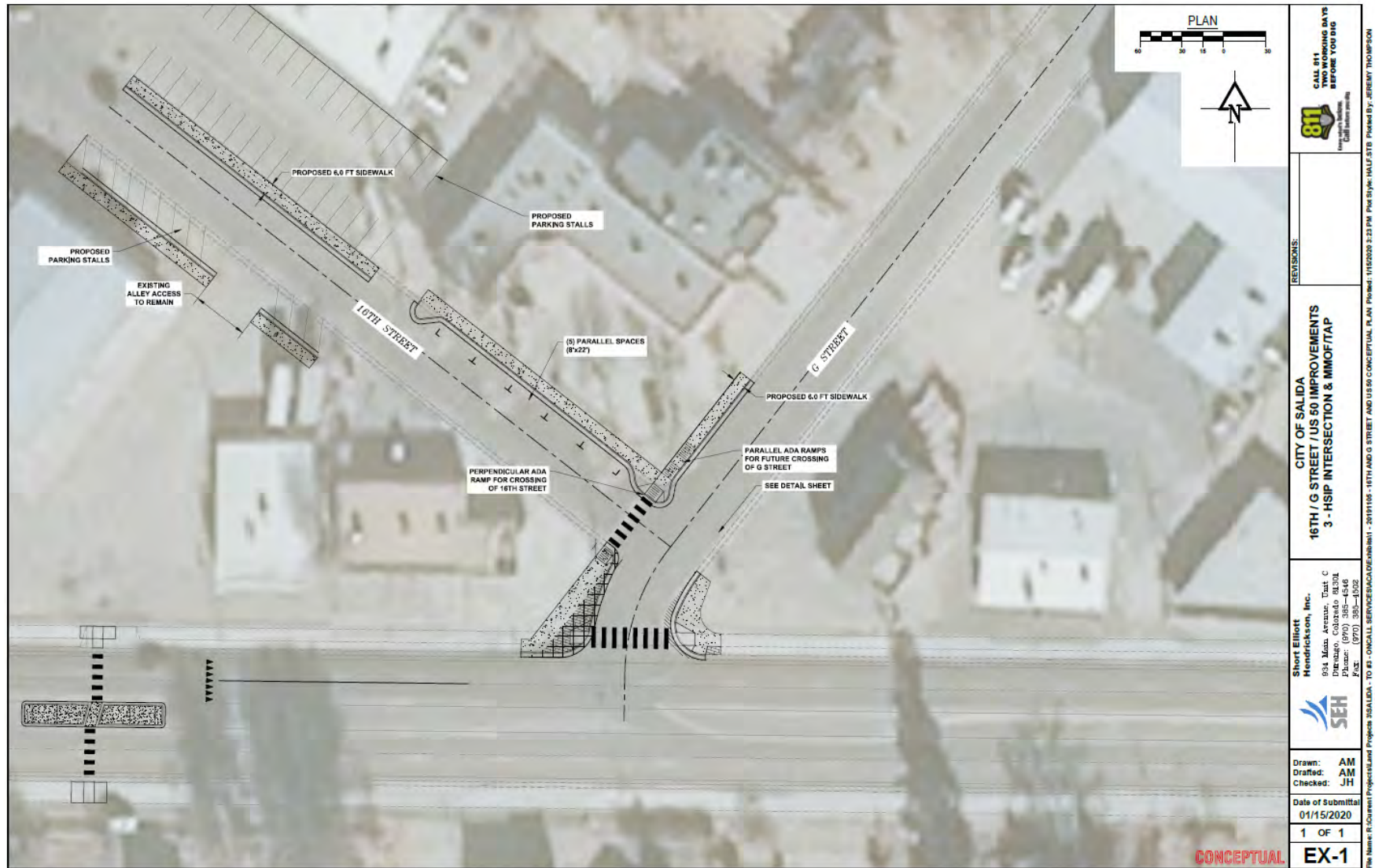
CONCEPTUAL



**Task 3: G Street/Highway 50 Intersection Realignment and Sidewalks Connectivity (Existing Conditions)**



# Task 3: G Street/Highway 50 Intersection Realignment and Sidewalk Connectivity (Concept Plan)



## Task 4: Holman Avenue Shared-Use Path (Existing Conditions)



# Task 4: Holman Avenue and Highway 50 Intersection/Access to County Road 110 (Existing Conditions)



# Task 4: Shared-Use Path along Holman Ave and Enhanced Connection between South Side of Highway 50 & County Road 110 (Concept Plan)



**Task 4: Shared-Use Path along Holman Ave and Enhanced Connection between South Side of Highway 50 & County Road 110 (Concept Plan)**



CALL 811  
TWO WORKING DAYS  
BEFORE YOU DIG



REVISIONS:

**CITY OF SALIDA**  
**#3 - SUP ON HOLMAN FROM RB TO HRRMC**

Short Elliott  
Hendrickson, Inc.  
994 Main Avenue, Unit C  
Durango, Colorado 81301  
Phone: (970) 385-4546  
Fax: (970) 385-4502



Drawn: AM  
Drafted: AM  
Checked: JH

Date of Submittal  
11/27/2019

1 OF 2

**EX-3**

GIS SHOWS ROW RIGHT BEHIND EXISTING GUTTER

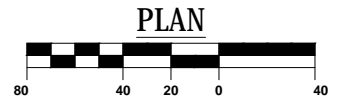
STRIPING LAYOUT FROM HOLMAN STRIPING PROJECT

10.0 FT

1291.1 FT

CONCEPTUAL

**Task 4: Shared-Use Path along Holman Ave and Enhanced Connection between South Side of Highway 50 & County Road 110 (Concept Plan)**



CALL 811  
TWO WORKING DAYS  
BEFORE YOU DIG

REVISIONS:

**CITY OF SALIDA**  
**#3 - SUP ON HOLMAN FROM RB TO HRRMC**

Short Elliott  
Hendrickson, Inc.  
994 Main Avenue, Unit C  
Durango, Colorado 81301  
Phone: (970) 385-4546  
Fax: (970) 385-4502



Drawn: **AM**  
Drafted: **AM**  
Checked: **JH**

Date of Submittal  
**11/27/2019**


**2 OF 2**

**EX-3**

CONCEPTUAL

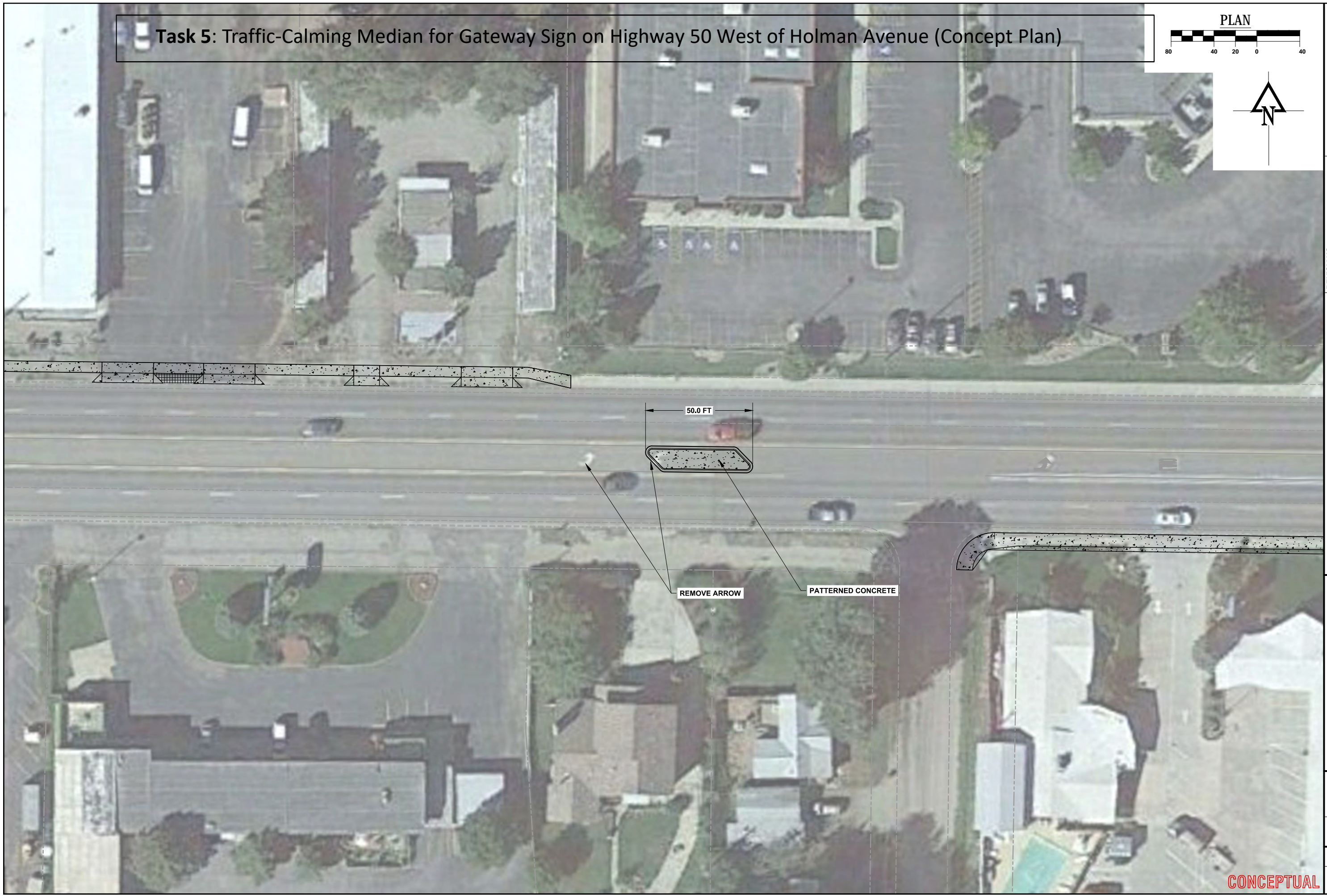
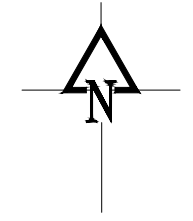


# Task 5: Traffic-Calming Median for Gateway Sign on Highway 50 West of Holman Avenue





**Task 5: Traffic-Calming Median for Gateway Sign on Highway 50 West of Holman Avenue (Concept Plan)**



REVISIONS:

**CITY OF SALIDA  
#4 - GATEWAY MEDIAN**

Short Elliott  
Hendrickson, Inc.  
994 Main Avenue, Unit C  
Durango, Colorado 81301  
Phone: (970) 385-4546  
Fax: (970) 385-4502



Drawn: **AM**  
Drafted: **AM**  
Checked: **JH**

Date of Submittal  
**11/27/2019**

**1 OF 1**


**EX-4**

CONCEPTUAL

CALL 811  
TWO WORKING DAYS  
BEFORE YOU DIG



## Task 6: Striker Trail Hard-Surfacing (Existing Conditions)



**Task 6: Striker Trail Hard-Surfacing (Concept Plan)**

**PLAN**



CALL 811  
TWO WORKING DAYS  
BEFORE YOU DIG

REVISIONS:

**CITY OF SALIDA**  
**#5 - PAVING OF STRIKER TRAIL**

Short Elliott  
Hendrickson, Inc.  
994 Main Avenue, Unit C  
Durango, Colorado 81301  
Phone: (970) 385-4546  
Fax: (970) 385-4502

Drawn: **AM**  
Drafted: **AM**  
Checked: **JH**

Date of Submittal  
**11/27/2019**

**1 OF 1**

**EX-5**

CONCEPTUAL

## Task 7: Bus Stops for Chaffee Shuttle In-Town Service



### Proposed Shelter Locations:

- Chaffee Shuttle Office/Bustang Stop (54 Jones Ave)
- Salida Hot Springs Aquatic Center/ Chamber of Commerce/ Salida Museum (I Street and Hwy 50)



### Chaffee Shuttle In-Town Route Map

Directions from 54 Jones Ave, Salida, CO 81201, USA to 701 E Rainbow Blvd, Salida, CO 81201, USA

**A**  
54 Jones Ave, Salida, CO 81201, USA

**B**  
701 E Rainbow Blvd, Salida, CO 81201, USA

